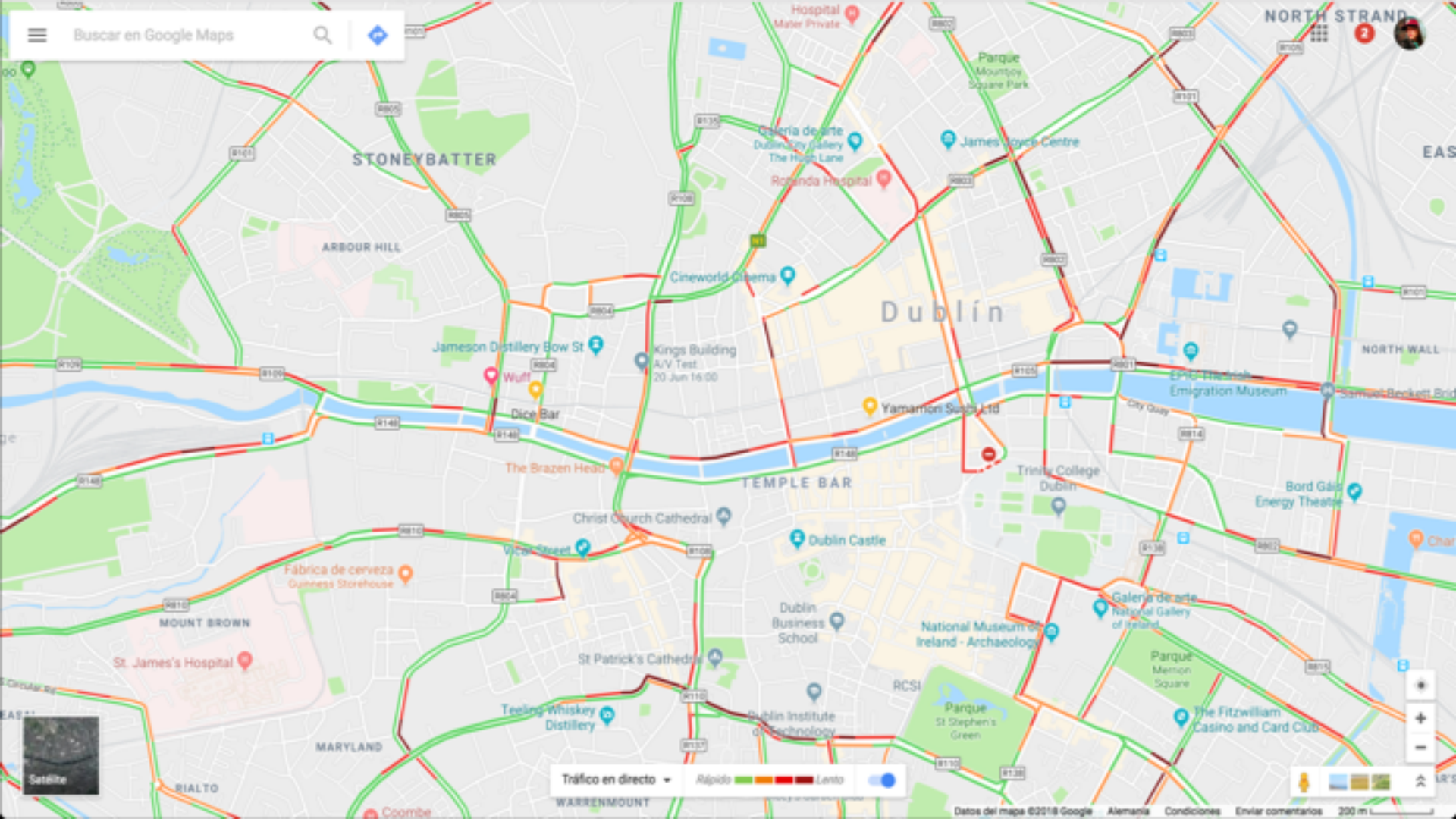
Buscar en Google Maps
NORTH STRAND
STONEYBATTER
ARBOUR HILL
Dublín
TEMPLE BAR
MOUNT BROWN
MARYLAND
RIALTO
WARRENMOUNT
NORTH WALL
Hospital
Mater Private
Parque
Mountjoy Square Park
Galería de arte
Dublin City Gallery The Hugh Lane
James Joyce Centre
Rotunda Hospital
Cineworld Cinema
Jameson Distillery Bow St
Kings Building
A/V Test
20 Jun 16:00
Wuff
Dice Bar
The Brazen Head
Yamamori Sushi Ltd
Trinity College Dublin
Christ Church Cathedral
Dublin Castle
Fábrica de cerveza
Guinness Storehouse
Dublin Business School
National Museum of Ireland - Archaeology
Galería de arte
National Gallery of Ireland
St. James's Hospital
St Patrick's Cathedral
Parque
Merrion Square
Parque
St Stephen's Green
The Fitzwilliam Casino and Card Club
Teeling Whiskey Distillery
Dublin Institute of Technology
RCSI
Emigration Museum
Samuel Beckett Bridge
Bord Gáis Energy Theatre
Satélite
Tráfico en directo
Rápido
Lento
Datos del mapa ©2018 Google
Alemania
Condiciones
Enviar comentarios
200 m

रु. ३
इन्डिया
कल अनुहोस
SUZUKI
TAXI
श्री चुरियामाई की जय जय
TAXI
TAXI

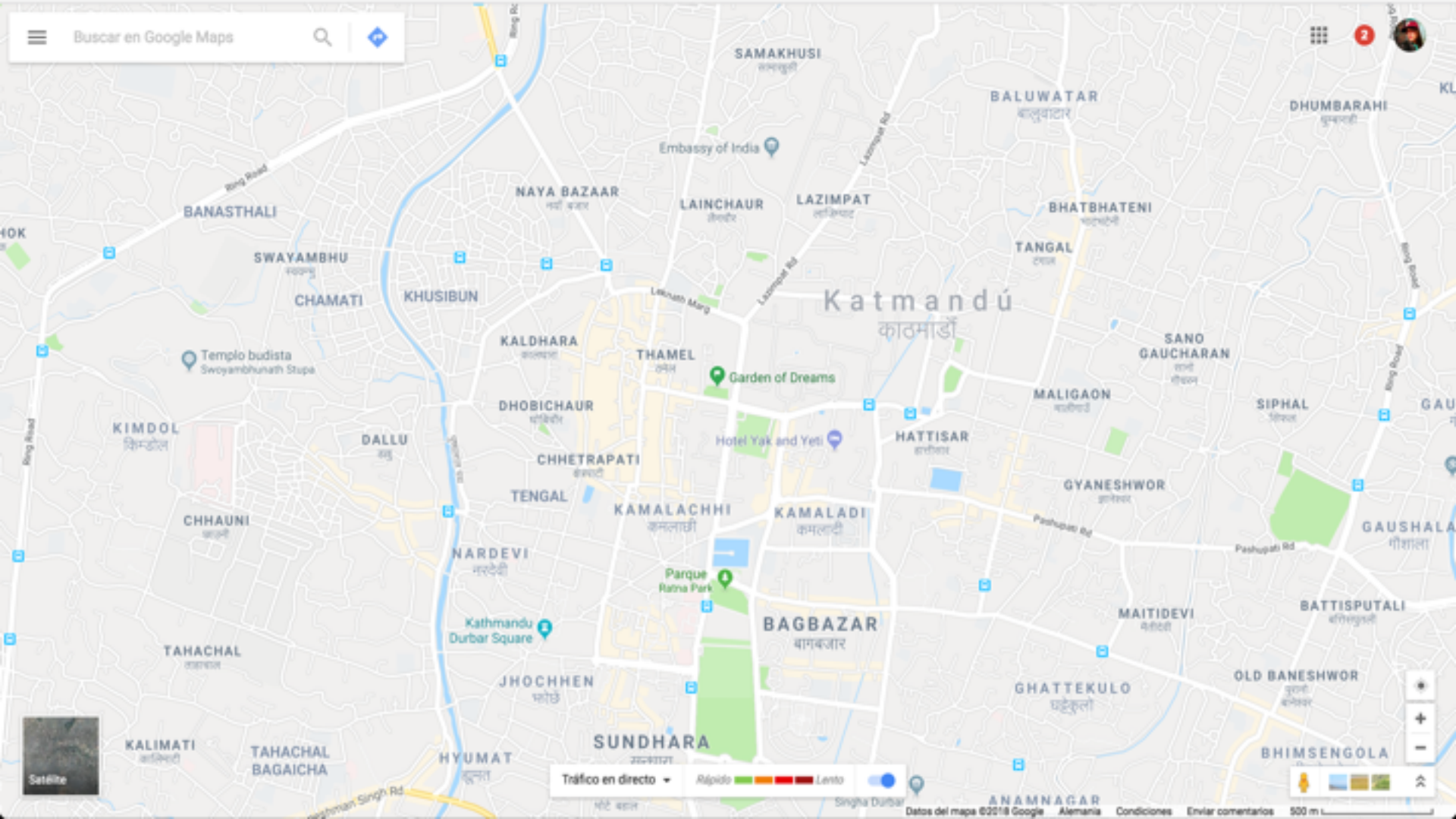
Buscar en Google Maps
SAMAKHUSI
BALUWATAR
DHUMBARAHI
Embassy of India
NAYA BAZAAR
LAINCHAUR
LAZIMPAT
BHATBHATENI
BANASTHALI
TANGAL
SWAYAMBHU
CHAMATI
KHUSIBUN
Katmandú
काठमाडौं
KALDHARA
THAMEL
SANO GAUCHARAN
Templo budista
Swoyambhunath Stupa
Garden of Dreams
MALIGAON
SIPHAL
DHOBICHAUR
KIMDOL
DALLU
Hotel Yak and Yeti
HATTISAR
CHHETRAPATI
GYANESHWOR
TENGAL
KAMALACHHI
KAMALADI
CHHAUNI
NARDEVI
Parque
Ratna Park
GAUSHALA
Kathmandu
Durbar Square
BAGBAZAR
MAITIDEVI
BATTISPUTALI
TAHACHAL
JHOCHHEN
GHATTEKULO
OLD BANESHWOR
SUNDHARA
KALIMATI
TAHACHAL
BAGAICHA
HYUMAT
BHIMSENGOLA
Satélite
Tráfico en directo
Rápido
Lento
ANAMNAGAR
Datos del mapa ©2018 Google
Alemania
Condiciones
Enviar comentarios
500 m

Google Maps APIs Documentation
API Picker
Map Coverage Details
FAQ
Google Maps API Root CA Migration FAQ

Android APIs
Google Maps Android API
Google Places API for Android

iOS APIs
Google Maps SDK for iOS
Google Places API for iOS

Web APIs
Embed API
JavaScript API
Static Maps API
Street View Image API
Google Places API JavaScript Library

Web Service APIs

Map Coverage Details

Contents
Legend

The Google Maps team is constantly working to improve our international coverage. The following table shows the latest coverage details on a country-by-country basis. Some data, such as public transit routes, are available at a city level and do not appear in this list. Please note that data coverage can change if licensing agreements with the data providers change.

Legend

●	The feature is available in the area, with good data quality and availability.
○	The feature is available in the area, with approximate data quality or availability.
–	The feature is not available in the area, or with low data quality or availability.

nepal

Region Code	Country/Region	Map Tiles	Geocoding	Traffic Layer	Driving Directions	Biking Directions	Walking Directions	Speed Limits
NP	Nepal	●	●	–	●	–	●	○

What does it happen when we don’t have enough data?



Routing Info Tools for the AP region

Creating better local maps

Sofía Silva Berenguer
Product Manager, Information Services (APNIC)
sofia@apnic.net

APNIC

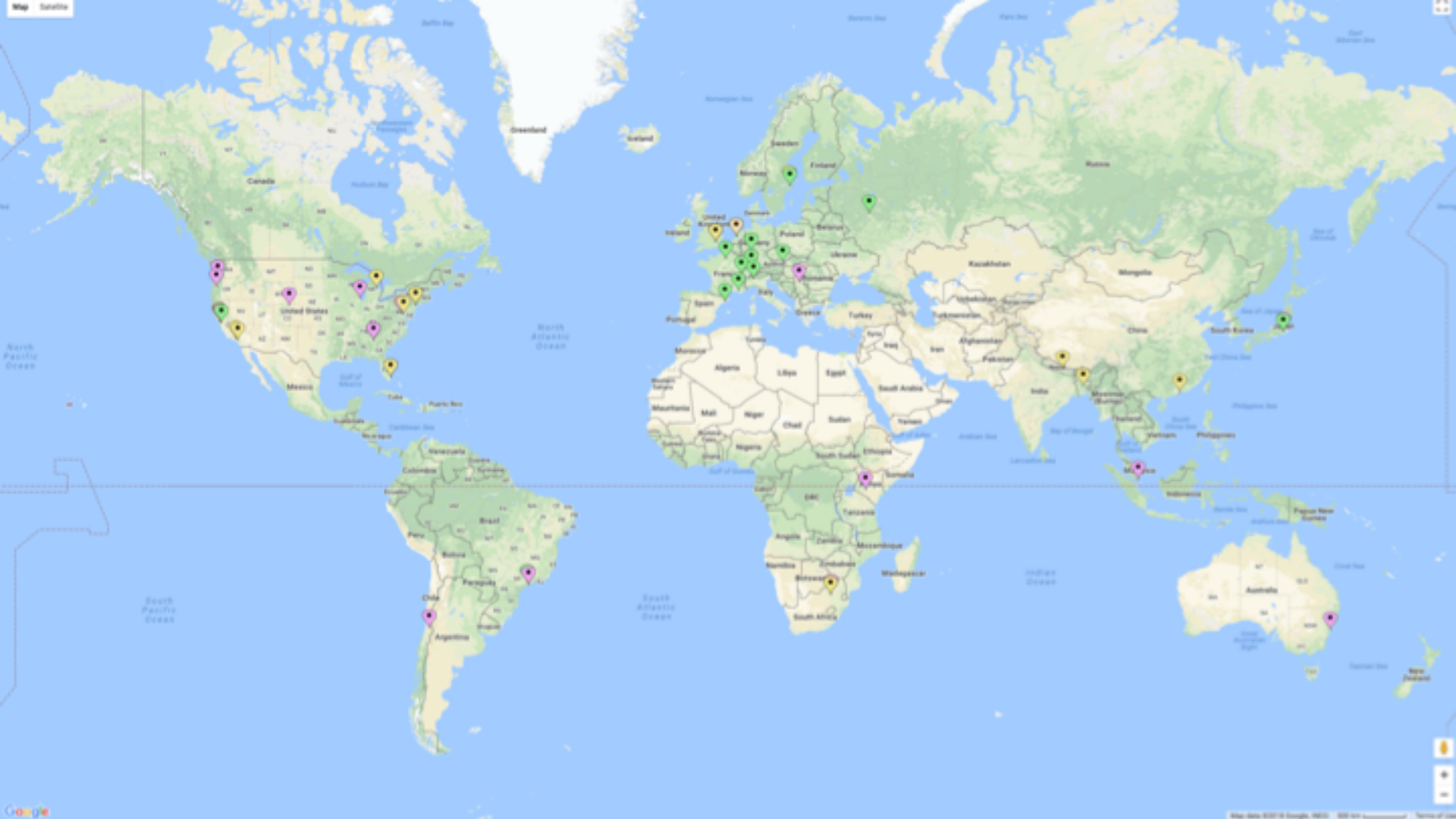
Map
Satellite
Greenland
Iceland
Canada
United States
Mexico
Cuba
Puerto Rico
Venezuela
Colombia
Brazil
Peru
Bolivia
Paraguay
Chile
Argentina
Sweden
Norway
Finland
Russia
Ireland
United Kingdom
Denmark
Poland
Belarus
Germany
Ukraine
France
Romania
Spain
Italy
Greece
Portugal
Turkey
Kazakhstan
Mongolia
Uzbekistan
Turkmenistan
Afghanistan
Iran
Iraq
Syria
China
South Korea
Pakistan
India
Myanmar (Burma)
Thailand
Vietnam
Philippines
Indonesia
Malaysia
Papua New Guinea
Australia
New Zealand
Morocco
Algeria
Libya
Egypt
Mauritania
Mali
Niger
Chad
Sudan
Nigeria
Ghana
South Sudan
Ethiopia
Somalia
Kenya
DRC
Tanzania
Angola
Zambia
Mozambique
Namibia
Zimbabwe
Botswana
Madagascar
South Africa
Saudi Arabia
Yemen
North Pacific Ocean
North Atlantic Ocean
South Pacific Ocean
South Atlantic Ocean
Indian Ocean
Arctic Ocean
Google

In the era of information…

lack of information

is an issue!

We are missing more than routing data…

- We thought we knew what **users needed**
- But we were missing info from the **actual users**
- We detected we need to get better in the **problem space**
- So now we are focusing on **user-driven needs**

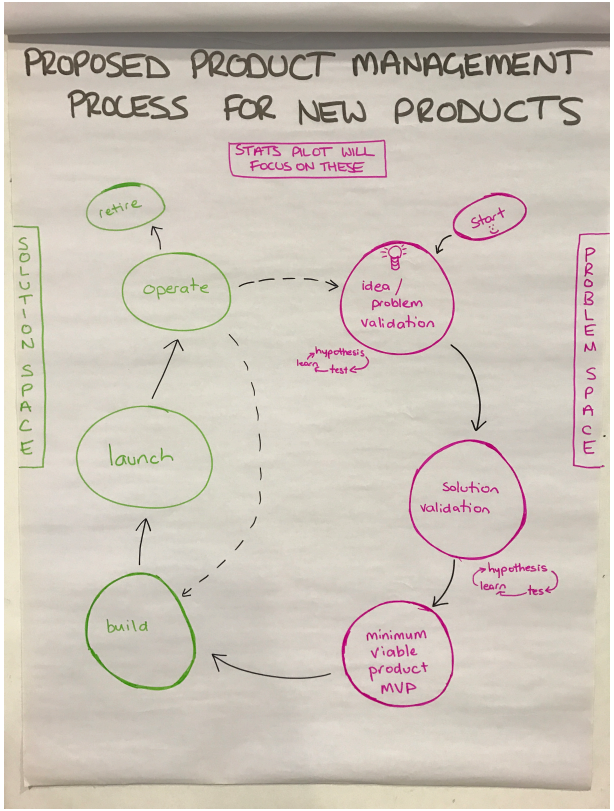

APNIC's Routing Info Tools

- We want to have better **local maps**
  - For this we need **more local data**
- We want to offer better **tools** for network operators
  - For this we need to understand **your needs**

Wrapping up

- We've been **trying to understand the AP region** observing it from far far away.

- We want to create **better local maps** of the Internet to be able to:
  - Detect and troubleshoot issues faster
  - Identify opportunities of better interconnection
  - Understand better the Internet topology

- For this we need **network operators from AP** to share routing data with us.

Wrapping up

- We've been developing products **we** think are useful, but we want to *get better at understanding what is really useful for **you**.*

- For this we need **YOU** on board!

Olympic silver medal winner Annalise Murphy arrives in Dun laoghaire harbour on a flotilla of boats containing other members of the Irish Olympic sailing team. Photograph: Alan Betson/The Irish Times

Interested in participating?

- Talk to me:
  - sofia@apnic.net
  - Or in person!
- Let me know about:
  - Tools you are currently using
  - Tools you think are missing
  - Your feedback, ideas, comments, etc.
- And let’s start creating better local maps and better tools!

thank you
danke
謝謝
ngiyabonga
teşekkür ederim
gracias
merci
obrigado
bedankt
dziękuję
go raibh maith agat
sukriya
kop khun krap
terima kasih
grazie
arigatô
takk
dakujem
mochchakkeram
tapadh leat
dank je
спасибо
рахмат
Баярлалаа
faafetai lava
kiitos
dankie
dhanyavad
nanni
nandri
bayarlalaa
gràçie
hvala
mauruuru
köszönöm
enkosi
sobodi
děkuji
mèsi
didi madloba
sagolun
najis tuke
kam sah hamnida
rahmat
তোমাকে ধন্যবাদ
감사합니다
xièxie
ありがとう
tanemirt
rahmet
diolch
dhanyavadagalu
shukriya
mercé
мерси
trugarez
chokrane
murakoze
tenki
obrigada
asante
manana
хвала
mahalo
paldies
grazzi
misaotra
matondo
blagodaram
vinaka
спасибі
mersi
kia ora
barka
welalin
tack
spas
akun
tankon
aciu
djiere dieuf
tau
дякую
mamnun
chnorakaloutioun
gratias ago
gràcies
sulpáy
taiku
ευχαριστώ

Yet another BGP data collection project?

- We are aware of existing BGP Data Collection projects
- **But!**
  - Independent efforts
  - No single view of the Internet as a whole
  - Not that many collectors in the AP region
- So… we are working on two initiatives in parallel :)
  - Get more BGP data from the AP region
  - Collaborative Project to Integrate Collected BGP Data (*We need a better name!)*
    - In collaboration with other BGP data collection projects
    - Define a data format and technical solution to integrate the BGP data that is already available